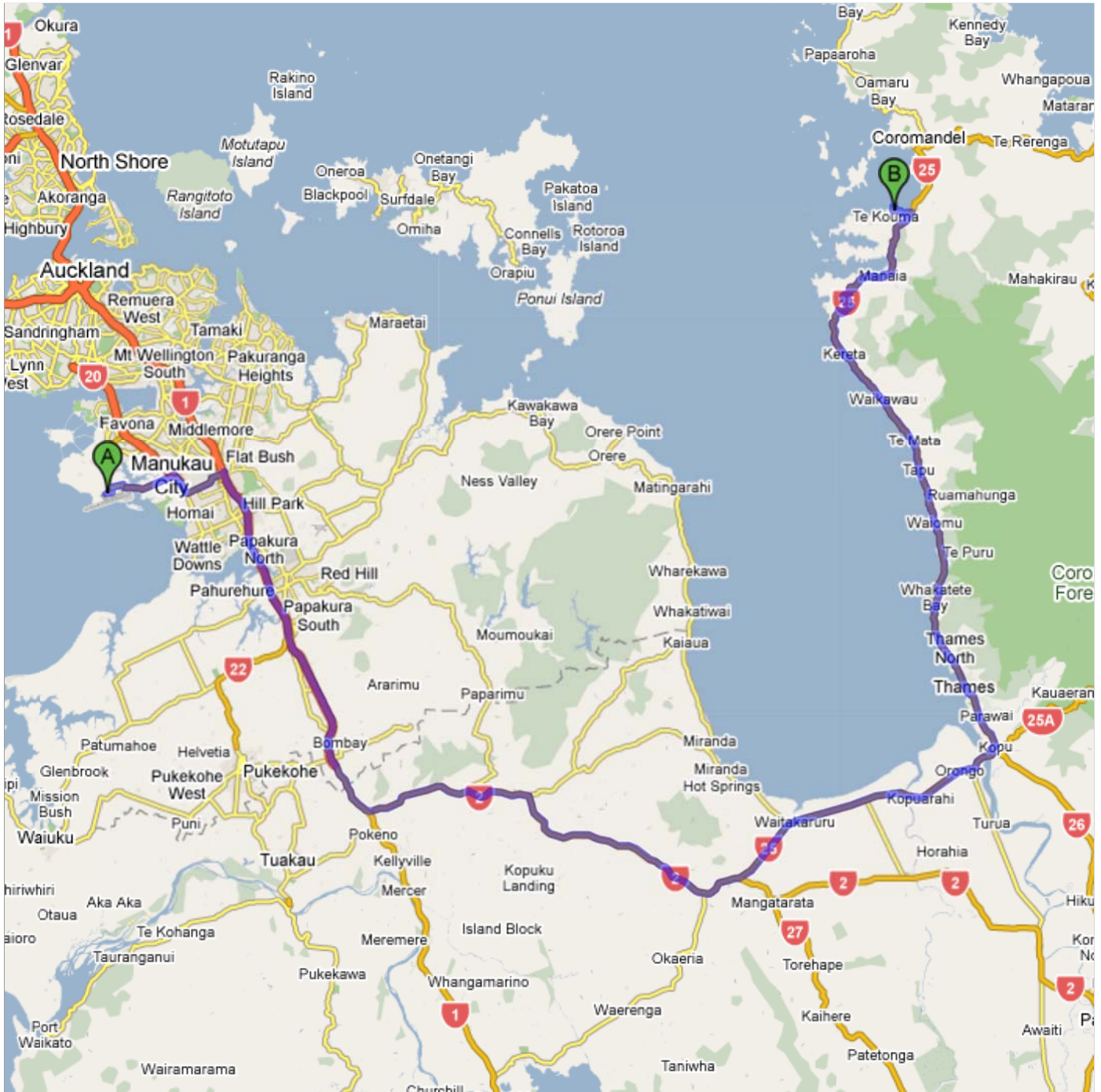







**Save trees. Go green!**  
Download Google Maps on your phone at [google.com/gmm](http://google.com/gmm)



	1. Head <b>northeast</b> on <b>Cyril Kay Rd</b> toward <b>Fred Ladd Way</b> About 2 mins	go 0.5 km total 0.5 km
	2. Turn <b>left</b> at <b>George Bolt Memorial Dr</b> About 1 min	go 0.3 km total 0.8 km
	3. Turn <b>right</b> at <b>Tom Pearce Dr</b> Go through 1 roundabout About 3 mins	go 1.2 km total 2.0 km
	4. At the roundabout, take the <b>1st</b> exit onto <b>Puhinui Rd</b> About 4 mins	go 4.1 km total 6.1 km
	5. Turn <b>right</b> to merge onto <b>South Western Mwy</b> About 2 mins	go 0.8 km total 7.0 km
	6. Continue on <b>McLaughlins Rd</b>	go 0.2 km total 7.2 km
	7. Slight <b>right</b> at <b>Roscommon Rd</b> About 1 min	go 0.7 km total 7.9 km
	8. Turn <b>left</b> at <b>Wiri Station Rd</b> About 5 mins	go 3.2 km total 11.1 km
	9. Continue on <b>Redoubt Rd</b> About 2 mins	go 0.3 km total 11.4 km
	10. Turn <b>left</b> to merge onto <b>Southern Mwy</b> About 19 mins	go 25.5 km total 37.0 km
	11. Continue straight onto <b>Great South Rd</b> About 3 mins	go 4.3 km total 41.2 km
	12. Take the ramp onto <b>SH 2</b> About 13 mins	go 17.0 km total 58.3 km
	13. Turn <b>left</b> to stay on <b>SH 2</b> About 13 mins	go 17.3 km total 75.6 km
	14. Turn <b>left</b> at <b>SH 25</b> About 15 mins	go 21.6 km total 97.1 km
	15. Turn <b>left</b> to stay on <b>SH 25</b> About 2 mins	go 1.7 km total 98.9 km
	16. Continue on <b>Kopu Rd</b> About 2 mins	go 1.0 km total 99.9 km
	17. Turn <b>left</b> at <b>Ngati Maru Hwy</b> About 5 mins	go 4.2 km total 104 km
	18. Continue on <b>Jellicoe Cres</b> About 1 min	go 0.7 km total 105 km
	19. Continue on <b>Queen St</b> About 3 mins	go 2.3 km total 107 km
	20. Turn <b>right</b> at <b>Tararu Rd</b> About 5 mins	go 2.5 km total 110 km
	21. Continue on <b>Thames Coast Rd</b> About 11 mins	go 15.2 km total 125 km
	22. Turn <b>left</b> to stay on <b>Thames Coast Rd</b> About 4 mins	go 5.9 km total 131 km
	23. Turn <b>left</b> to stay on <b>Thames Coast Rd</b> About 4 mins	go 5.1 km total 136 km

-  24. Turn **left** to stay on **Thames Coast Rd** go 2.6 km  
total 139 km  
About 3 mins
-  25. **Thames Coast Rd** turns slightly **right** and becomes **Manaia Rd** go 9.1 km  
total 148 km  
About 7 mins
- 26. Continue on **SH 25** go 4.0 km  
total 152 km  
About 3 mins
- 27. Continue on **Manaia Rd** go 2.2 km  
total 154 km  
About 2 mins
-  28. Sharp **left** at **Te Kouma Rd** go 2.0 km  
total 156 km  
About 6 mins
-  29. Slight **left** at **Puriri Rd** go 0.1 km  
total 156 km

 Puriri Rd, Te Kouma, Waikato 3581, New Zealand

---

These directions are for planning purposes only. You may find that construction projects, traffic, weather, or other events may cause conditions to differ from the map results, and you should plan your route accordingly. You must obey all signs or notices regarding your route.

Map data ©2009 MapData Sciences Pty Ltd